

SPECTATE SAFELY

FINKE NEEDS YOU!

WE NEED ALL SPECTATORS ALONG THE TRACK TO ALWAYS FOLLOW ALL SAFETY INSTRUCTIONS. THESE INSTRUCTIONS ARE IN PLACE TO KEEP YOU AND OTHERS SAFE

- ✓ ALWAYS stand minimum 30 METRES back from the track.
- ✓ Obey Spectator 'NO GO' Zones
- ✓ Stay behind and obey all bunting and signage
- ✓ NEVER stand on the outside of a corner
- ✓ In the absence of signage - STAND minimum 30 METRES BACK
- ✓ Obey ALL directions of Tatts Finke Desert Race SPECTATOR MARSHALLS and EVENT ORGANISERS.
- ✓ If someone's not doing the right thing, let them know. If they don't stand back, let us know by telling a Spectator Marshal.


HELP US KEEP FINKE SAFE FOR EVERYONE - DON'T BE THE REASON IT ENDS FOR GOOD.








THE RACE MAY BE STOPPED INSTANTLY IF SPECTATORS DON'T COMPLY. IF YOU'RE ASKED TO MOVE - JUST DO IT

UNSAFE AREAS FOR SPECTATORS

RACING VEHICLES CAN OVERSHOOT.

NEVER STAND/CAMP IN THE MARKED AREAS



 TIGHT CORNERS No standing & camping zone	 KEEP LEFT OR RIGHT No standing & camping zone
 TIGHT CORNERS No standing & camping zone	 TURN AT CROSS ROAD No standing & camping zone
 HAIRPINS No standing & camping zone	 TURN AT T JUNCTION No standing & camping zone
 CHICANE No standing & camping zone	 JUMP No standing & camping zone

BUILD A SAFE FIRE

- ✓ Make sure there is a 4 x 4 metre clearing
- ✓ Dig a hole about 90 cm in diameter and 30 cm deep
- ✓ Use the soil that you have removed to make a boundary for the fire
- ✓ Build your fire in the hole
- ✓ Have some water nearby



EXTINGUISH A CAMP FIRE

- ✓ Remove slow burning logs and completely extinguish with water
- ✓ Shovel the boundary soil over the fire to completely cover it
- ✓ Never leave a burning fire unattended
- ✓ Ensure all campfires are extinguished before leaving the campsite

Under Section 74 of the Bushfires Management Act 2016 (NT) it is an offence if a person leaves a fire unattended.
Maximum penalty 500 penalty units or 5 years imprisonment (1 penalty unit = \$155)

ADMISSION PRICES



STREET PARTY & NIGHT MARKETS

Thursday 6th June

Free Entry

SCRUTINEERING

Friday 7th June (S/F Line Entry)

\$20 Adults

Children 15 Years & Under FREE

PROLOGUE

Saturday 8th June (S/F Line Entry)

\$15 Adults

Children 15 Years & Under FREE

RACE DAY 1

Sunday 9th June (S/F Line Entry)

\$10 Adults

Children 15 Years & Under FREE

RACE DAY 2

Monday 10th June (S/F Line Entry)

\$10 Adults

Children 15 Years & Under FREE

PRESENTATION NIGHT

Monday 10th June (Alice Springs Convention Centre)

\$20 Tickets

ALL WEEKEND PASS

Entry to All Venues During Race Weekend

\$65 Tickets

FINKE FIRE SAFETY

One of the biggest concerns for the Finke Desert Committee and Pastoralists are that campers will build fires that are too large to manage and leave campsites after race weekend without extinguishing fires properly.

If you are planning to go camping and have an open fire, please follow our simple instructions to assist you on how to build and, more importantly, extinguish a fire.

TO REPORT A BUSHFIRE PHONE 000

If you are camping out bush and don't have phone service, you can contact race control via UHF radio or report to your nearest checkpoint.

All checkpoints have phone internet and satellite communications.

Darwin 8922 0844 | Katherine 8973 8871 | Alice Springs and Tenant Creek 8952 3066 **IN THE EVENT OF AN EMERGENCY DIAL 000**

THINGS TO REMEMBER WHEN USING A CAMPFIRE

SMALL FIRE

To be used for camping, cooking and boiling water. Contact Bushfires NT for a permit to light a fire for any other purpose.

The maximum penalty for lighting a fire with out a permit is a \$77,000 fine or 5 years imprisonment.

CLEARED AREA

No less than 4m wide around the campfire. This area must be cleared of all bush or flammable material.

The maximum penalty for using a small fire without clearing a 4m perimeter is a \$15,400 fine.

SUPERVISED

All campfires should be supervised by an adult. Fires can be unpredictable, so take care.

PUT IT OUT

Extinguish all campfires no longer in use. During a fireban period, fire is only allowed for cooking or boiling water.

The maximum penalty for leaving a small fire without extinguishing it is a \$77,000 fine or 5 years imprisonment.

ROAD CONDITIONS

FOR CARS, TRAILERS & CARAVANS

The Maryvale Road and Ghan Heritage Road adjacent to the race track are generally unsealed, dry and dusty, rough and corrugated from high numbers of traffic leading up to and during Race Weekend.

During Finke Time, vehicle numbers reach over 2,000 per day on these roads, causing extreme dust and rough conditions. All drivers are urged to slow down, drive with your lights on, be courteous and mindful of others, take your time and drive to the conditions. Don't be the reason for an accident and injuries. Police will be patrolling the road and random breath tests will be conducted.

IMPORTANT CONTACTS

EMERGENCY

Call 000

INJURED COMPETITORS

UHF 1 or 8 Duplex

COMPETITOR ENQUIRIES

Call 8952 8886

The country we race on is very remote. ALWAYS travel with someone, or let someone know where you are going and your expected return.

If you breakdown, stay with your vehicle, and always carry water.

AMBULANCE LOCATIONS

- ➡ FDR Start/Finish Line
Alice Springs
- ➡ Deep Well Checkpoint
63km
- ➡ Rodinga Checkpoint
94km
- ➡ Bundooma Checkpoint
136km
- ➡ Mt Squires Checkpoint
169km
- ➡ FDR Start/Finish Line & Finke Camp Ground
223km



CALENDAR OF EVENTS

WHAT, WHERE & WHEN OF FINKE

- State of Origin Screening - 6:00pm
Wednesday 5th June - Lasseters Casino
- Finke Street Party & Night Markets - 5:00pm
Thursday 6th June - Todd Mall
- Scrutineering - 4:00pm
Friday 7th June - Start/Finish Line Precinct
- Prologue - 7:00am
Saturday 8th June - Start/Finish Line Precinct
- Race Day 1 - 7:00am
Sunday 9th June - Start/Finish Line Precinct
- Race Day 2 - 7:00am
Monday 10th June - Start/Finish Line Precinct
- Presentation Night - 6:00pm
Monday 10th June - A/S Convention Centre

MERCHANDISE

POP UP STALL

Location: Alice Plaza Shopping Centre

Monday 3rd June
to Wednesday 5th June 11am to 6pm

STREET PARTY & NIGHT MARKETS

Location: Alice Plaza Shopping Centre

Thursday 6th June 4pm to 9pm

OFFICIAL MERCHANDISE STORE

Location: Start/Finish Line Precinct

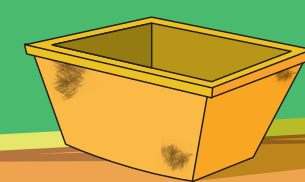
Friday 7th June 4pm to 9pm
Saturday 8th June 9am to 4pm
Sunday 9th June 7:30am to 3pm
Monday 10th June 8:30am to 4pm

RUBBISH

PLEASE TAKE YOUR RUBBISH HOME

SKIP BINS PROVIDED ON THE MARYVALE RD FOR WASTE

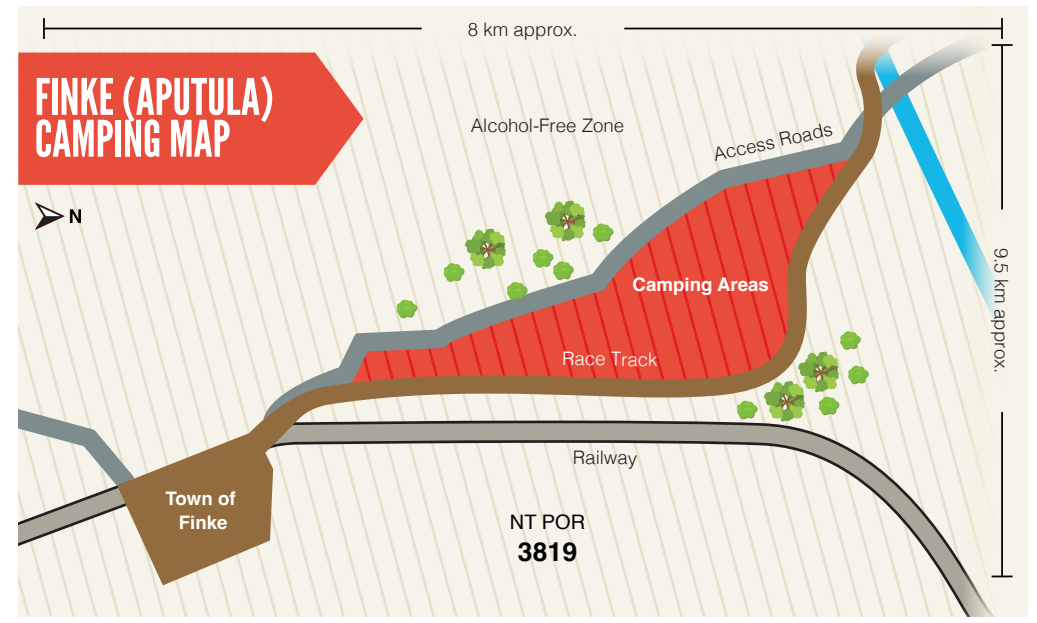
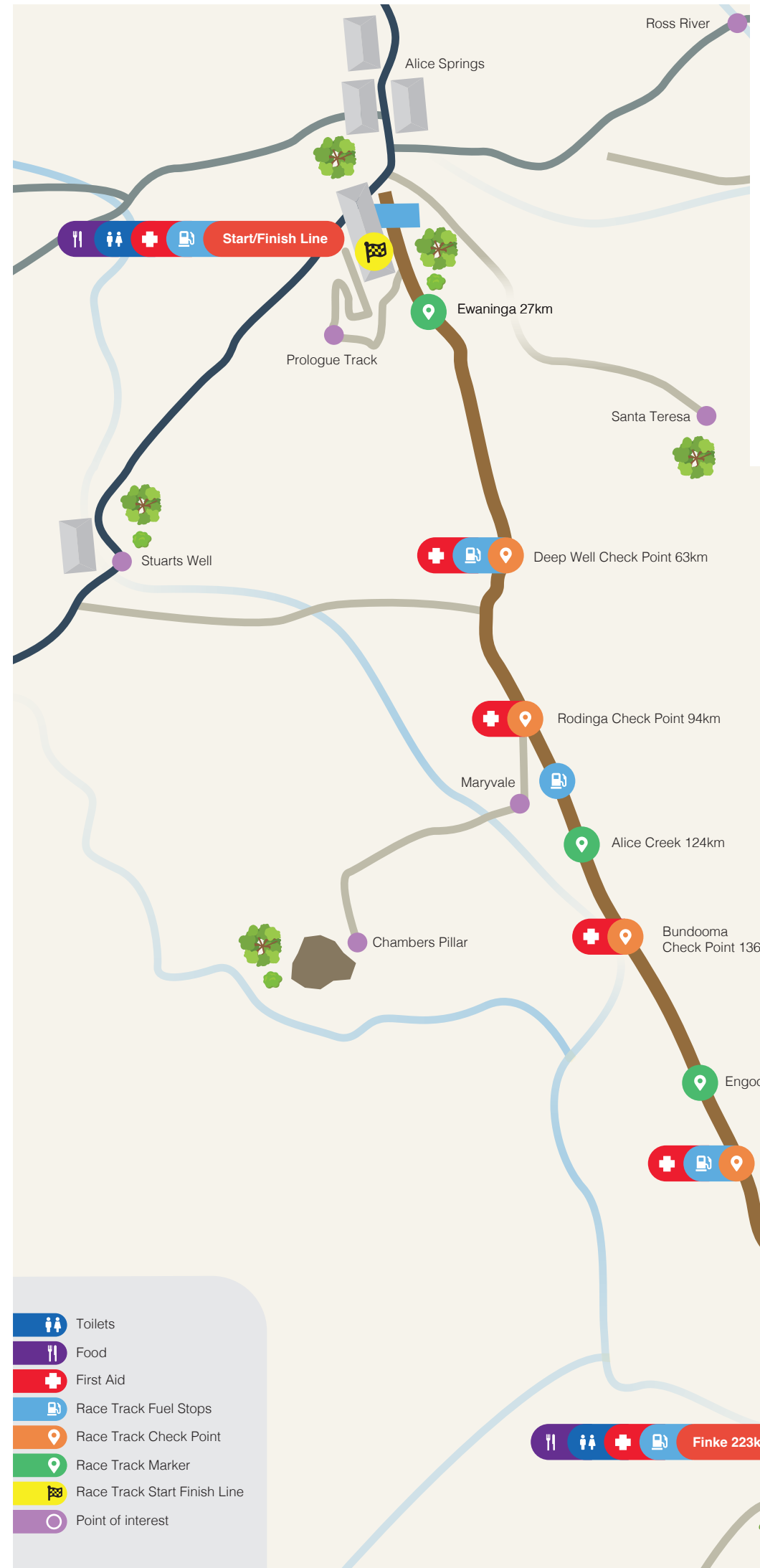
- ✓ GENERAL RUBBISH ONLY
- ✓ NO Fuel, Oil, Whitegoods, Tyres, Batteries Gas Bottles, Fireworks or Furniture
- ✓ If the Bin is FULL take it home with you



DISTANCE MARKERS

In order to assist competitors, crew and emergency personnel, there are car bonnets placed approximately every 5km denoting the distance travelled from the Alice Springs Start/Finish Line. These bonnets allow spectators and crews to estimate their location when calling in an incident or requesting assistance from Race Control. These bonnets are visible from the air and are an essential positioning tool. All measurements are from the Alice Springs Start/Finish Line so there can be no confusion.





ROAD CLOSURE NOTICE

Road closure requested from Northern Territory Government for the running of the 2024 Tatts Finke Desert Race

Maryvale Road
 Closed to all traffic between the Deep Well Checkpoint crossover and the intersection of the Maryvale and Ghan Heritage Roads near Rodinga Checkpoint.

Ghan Heritage Road
 A formal detour off the Ghan Heritage Road to the north and south of the Bundooma checkpoint. A bypass is in place to the east of the Ghan Heritage Road for non-competition vehicles of approx. 600m

Hugh Stock Route
 Hugh Stock Route and Maryvale Rd intersection will be closed to all traffic.

Road Closure in place for all locations 6am-6pm Sunday 9th June and Monday 10th June 2024.
 Traffic Controllers may allow traffic through these locations outside of race times.

For enquiries contact the Finke Desert Race Office on (08) 8952 8886



CAMPING IN THE RACE CAMP AT APUTULA (FINKE)

For the last 48 years, the residents of the Aputula community (Finke township) have welcomed competitors and supporters to camp in the valley on the edge of the community. This is a special place near the mighty Finke River where you can witness a great sunset and enjoy the company of fellow competitors and crews. It was the early 1980's that the train stopped coming through the tiny town of Finke and the train line to Alice Springs was rebuilt further to the west. The old buildings and infrastructure associated with the railway still exist and can be easily spotted.

With a large increase in competitors over the past decade, the area that was known as the race camp has grown considerably and there are now not only people camping all the way north to the Finke River, they are also camping along the southern bank of the river and into surrounding bushland. This is putting increased pressure on the land and there have been disturbances of sacred site areas. Tracks created through the bush, rubbish left at campsites and a huge pile of collectable rubbish left to dispose of. Finke is an NT Tidy Towns participant and the community have gone to great lengths to support this.

With an expected 900+ competitors this year along with crew, that will see 2000 people in the overnight camp. Additional spectators, tour groups and random visitors choosing to stay in the same camp is not sustainable. Accordingly, we will be introducing restrictions to camping at the Finke overnight stop this year. Only competitors and their crews will be permitted to camp in the area to the south of the Finke River and only then from Saturday 8th - Monday 12th June 2024. All others will need to make alternative arrangements.

Alcohol
 For many years, the Finke Desert Race club has applied for a liquor permit allowing the consumption of alcohol in the Finke race camp near the Aputula community. For many years this did not cause any issues within the local community, however more recently with the exponential growth of campers in and around the race camp, there have been alcohol related issues. The current situation, where within 400 metres of the community, people on one side of the racetrack can drink whereas those on the other side are prohibited, is difficult to reconcile. Additionally, both Motorcycling Australia and Motorsports Australia prohibit alcohol in the pit areas; it was always difficult to differentiate between the pits and the camp.

After discussions with a range of stakeholders including Police, Health, Licencing NT and St John Ambulance, the club has decided to no longer apply for a permit.

The Finke Township (Aputula community) including the surrounding Land Trust is an alcohol protected area and as such alcohol is not permitted to be consumed within that area. There are considerable penalties for those who are caught consuming alcohol within an alcohol protected area. This area includes the race camp, all the area to the north of the race camp and along both banks of the Finke River. The alcohol protected area boundary to the north is 3.5kms (approx.) north of the Finke River. A map is shown in this Z card.

Northern Territory Police will be in Finke Township for the weekend and the Health Clinic is located near the recreation hall should anyone need medical assistance, including spectators. The checkpoint staff at the start finish line can also provide limited assistance and will have an emergency phone if needed as there is no mobile service or public phones in Finke. I would also ask all visitors to the area to respect the sacred sites as marked.

Z-CARD® Patents and trademarks used under licence 003649 zcard.com.au Job No: 244051